
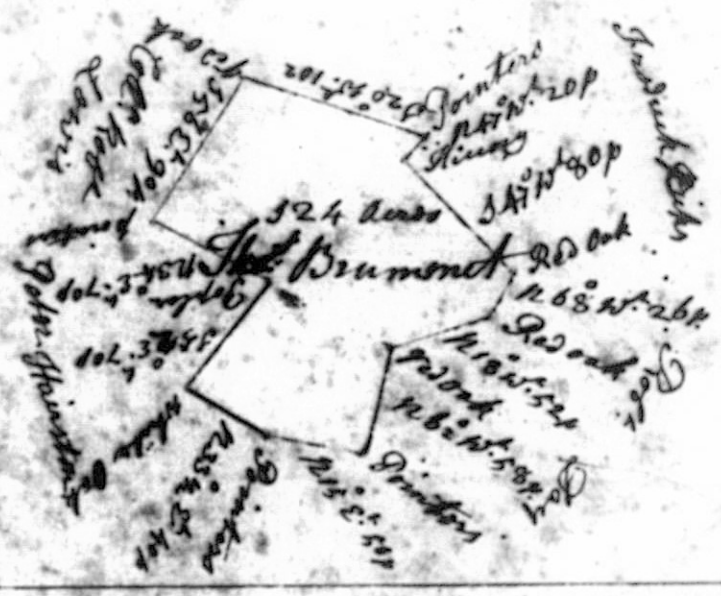





This is a plot of 400 acres of land on the branches of the north fork of Meachams River Surveyd for Tho. Lockhart November the 4th 1749 by W^m Cabell Lt. Surv^r.



This is a Plot of 200 acres of Land on the Branches of the North fork of Meachams River Surveyd for Tho. Stockton December 4th 1749 by W^m Cabell Lt. Surv^r.



This is a Plot of 324 acres of Land in the North Garden Surveyd for Tho. Brunnet November the 4th 1749 by W^m Cabell Lt. Surv^r.
 Transferred to John Santhford and by him transferred to John Moore



This is a plot of 300 acres of Land on the long Branch of Moore's Surveyd for Robt. Edge September the 11th 1749 by W^m Cabell Lt. Surv^r.

Transferred to Henry Silly
 Joshua Fry